

उत्तराखण्ड के लिए तापमान पूर्वानुमान Temperature forecast for Uttarakhand

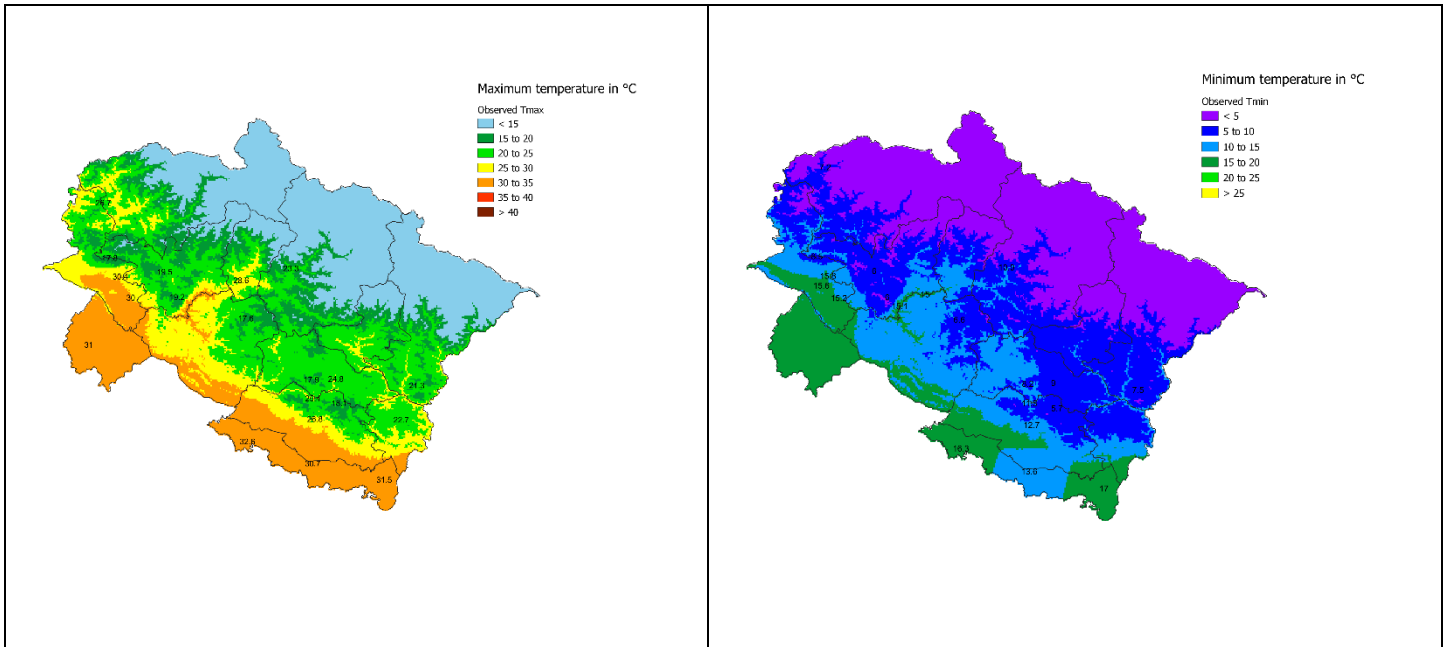
जारी करने की तिथि व समय / **Date & Time of issue:**
06th April, 2026 at 14:30 Hours IST

तापमान पूर्वानुमान सारांश/ **Temperature Forecast Summary**

- Maximum temperatures remained below normal to normal in plains and appreciably below normal to below normal in hills of Uttarakhand. Minimum temperatures remained normal in plains and markedly below normal to appreciably below normal in hills of Uttarakhand. Highest maximum temperature **31.5°C** was recorded at **Khatima (Udham Singh Nagar)** and lowest minimum temperature **5.7°C** was recorded at **Mukteshwar (Nainital)**.
- Maximum Temperatures likely to rise by 1-3°C during next 1-2 days over many places in Uttarakhand and Maximum temperature likely to fall by 3-5° C during subsequent 2-3 days over many places in Uttarakhand
- **Heat wave warning:** Nil

पिछले 24-घंटो में दर्ज अधिकतम एवं न्यूनतम तापमान:

Maximum and Minimum Temperature observed during past 24-hours:



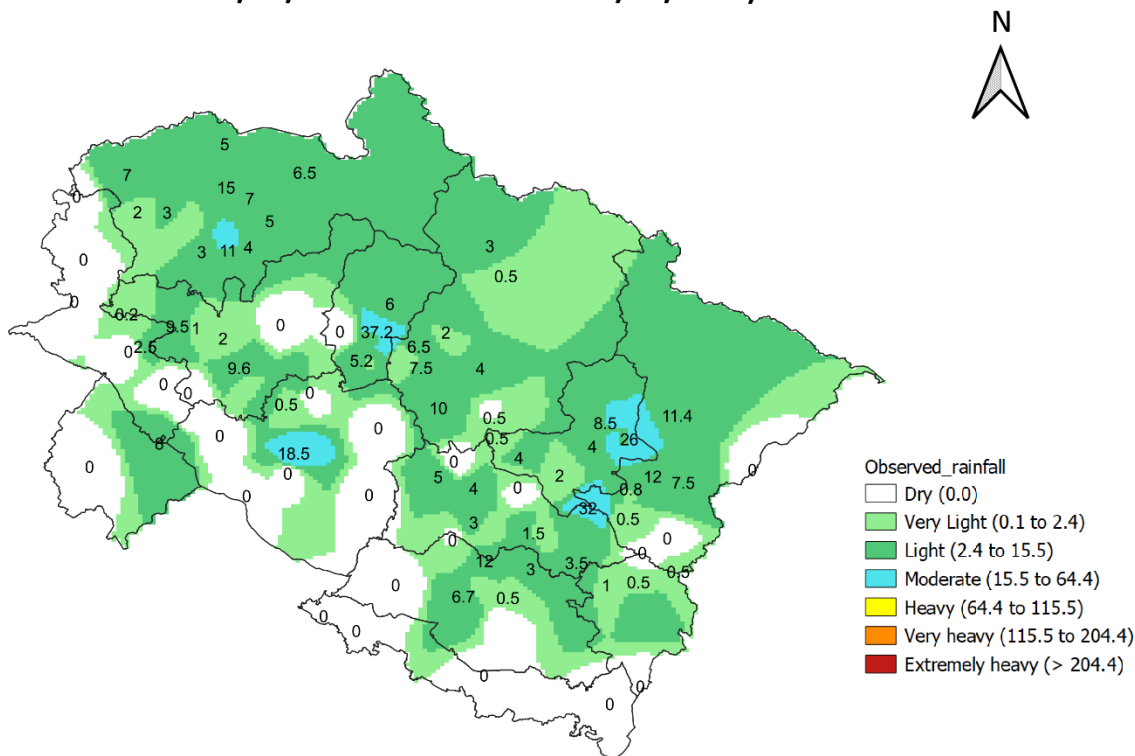
0830 IST पर 24-घंटे में दर्ज वर्षा:

24-hours accumulated Rainfall observed at 0830 IST (mm):

MANUAL: Ganganagar-37.2, Loharkhet-18.0, Uttar Kashi-17.0, Munsiyari-11.4, Dhanaulti-11.0, Uttar Kashi (Cwc)-11.0, Gairsain-10.0, Tehri (Cwc)-9.6, Karnaprayag-9.0, Hardwar-8.0, Keertinagar-7.0, Mori-7.0, Nainital-6.7, Ukhimath-6.0, Rudraprayag-5.2, Bhatwari-5.0, Didihat-4.8, Dwarhat-4.0, Garud-4.0, Kapkot-4.0, Almora-3.6, Deoprayag-3.4, Chamoli-3.2, Ranikhet (G)-3.0, Champawat-3.0, Mukteshwar-3.0, Barkot-3.0, Dunda-3.0, Bageshwar (Thmo)-2.0, Tehri-2.0, Purola-2.0, Pati-1.0, Berinag-0.8, Lohaghat-0.5, Gangolihat-0.5, Joshimath-0.2, Mussoorie-0.2, Srinagar-0.2

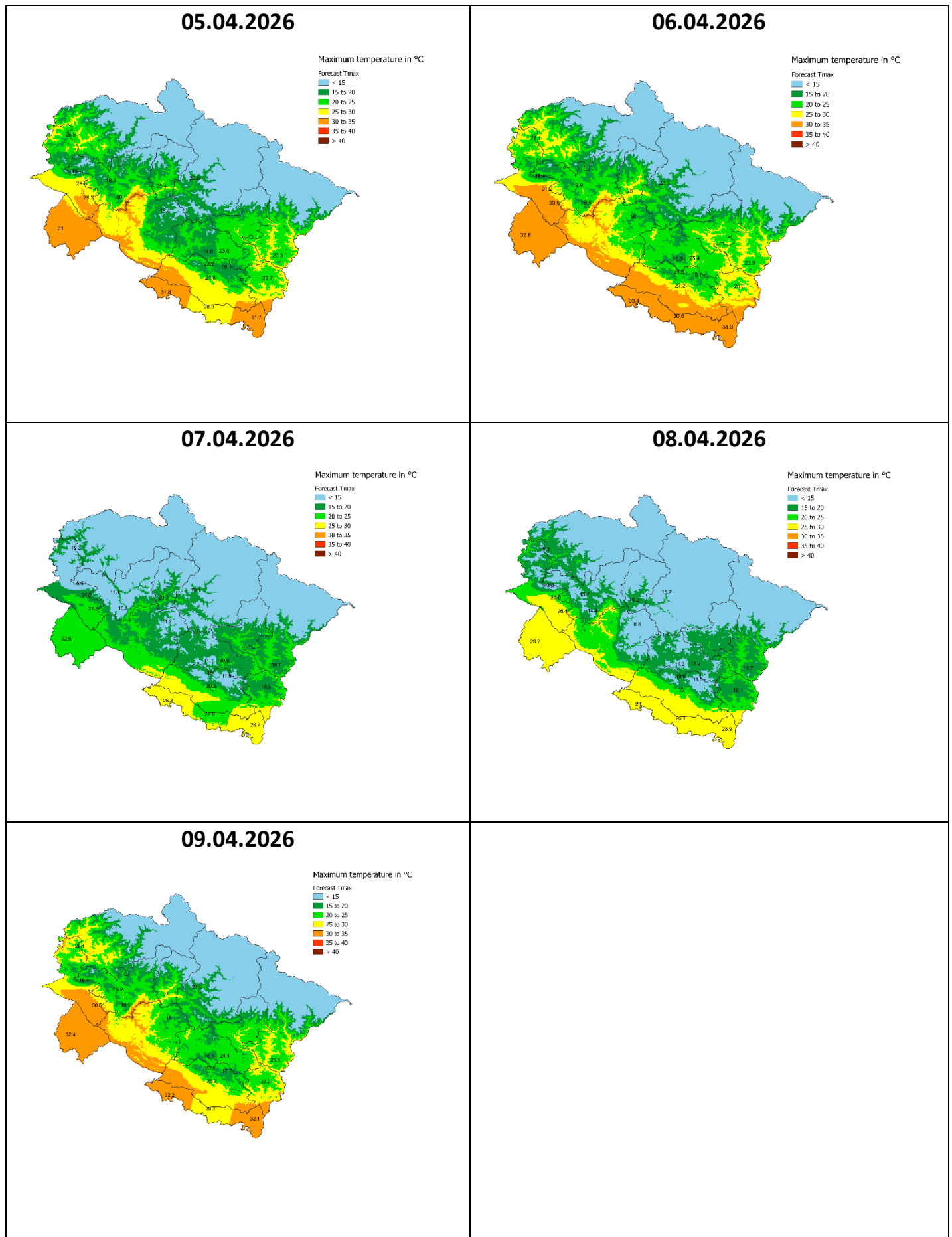
AWS/ARG: Bhainsiya Chhana -32.0, Shama-26.0, Satpuli-18.5, Kanda-17.0, Agastyamuni-14.5, Liti-14.0, Devidhura-13.0, Th_Kosiyakutoli-12.0, Thal-12.0, Jageshwar-10.0, Dhanolti-9.5, Mori -8.5, Song-8.5, Karnaprayag-7.5, Didihat-7.5, Harsil -6.5, Pokhari-6.5, Berinag-6.5, Rudra_Prayag-5.0, Sankri-5.0, Masi-5.0, Ghat-4.0, Dwarhat-4.0, Jainti-3.5, Badrinath-3.0, Garud-3.0, Champawat-3.0, Devprayag-2.5, Matela_Kvk-2.5, Maldevta-2.5, Chamoli-2.0, Betalghat-2.0, Pati -2.0, New Tehri-2.0, Chaubatia_Ranikhet-1.5, Rudraprayag-1.5, Almora-1.5, Kosani-1.5, Nainital-1.5, Rajgarhi-1.0, Kanatal-1.0, Tharali-0.5, Parpunda Khal-0.5, Srinagar-0.5, Pandukeshwar-0.5, Gochar-0.5, Bageshwar-0.5, Dangoli-0.5, Bhimtal-0.5, Lohaghat-0.5, Pancheshwar-0.5, Gangolihat-0.5

**Rainfall observed in Uttarakhand in past 24 hours
(from 08:30 IST of 05/04/2026 to 08:30 IST of 06/04/2026)**



अधिकतम तापमान पूर्वानुमानः

Maximum temperature forecast:



उष्ण लहर चेतावनी: / Heat wave warning:

NIL

Please visit <https://mausam.imd.gov.in/dehradun/> for detailed weather forecast and warning information.

Legends



Rainfall:

INTENSITY (INSTY)		DISTRIBUTION (DISTR)		PROBABILITY OF OCCURRENCE	
VERY LIGHT/बहुत हल्की	TRACE - 2.4 mm	ISOLATED /कहीं-कहीं	ISOLATED (UPTO 25% AREA)	UNLIKELY	Up to 25%
LIGHT/हल्की	2.5- 15.5 mm	FEW /कुछ स्थान	SCATTERED (BETWEEN 25-50% AREA)	LIKELY	26 to 50%
MODERATE /मध्यम	15.6 – 64.4 mm	MANY /अनेक स्थान	FAIRLY WIDE SPREAD (BETWEEN 50-75% AREA)	VERY LIKELY	51 to 75%
HEAVY /भारी	64.5- 115.5 mm	MOST /अधिकांश स्थान	WIDE SPREAD (MORE THAN 75% AREA)	MOST LIKELY	Above 75%
VERY HEAVY /बहुत भारी	115.6- 204.4 mm				
EXTREMELY HEAVY /अत्यंत भारी	> 204.4 mm				

❖Heavy snow: 64.5 – 115.5 cm (in depth) & Very heavy snow: 115.6 – 204.4 cm (in depth). (As per the new guidelines w.e.f January 1, 2016).

❖Forecast and Warning for a particular day is valid from 0830 hours IST of day till 0830 hours IST of next day.

<u>Distribution</u>	<u>Departure from mean</u>
Markedly Below Normal	-5.0°C or less
Appreciably Below Normal	-3.1°C to -5.0°C
Below Normal	-1.6°C to -3.0°C
Normal	-1.5°C to 1.5°C
Above Normal	1.6°C to 3.0°C
Appreciably Above Normal	3.1°C to 5.0°C
Markedly Above Normal	5.0°C or more

 Heat Wave	When maximum temperature of a station reaches $\geq 40^{\circ}\text{C}$ for plains and $\geq 30^{\circ}\text{C}$ for hilly regions
	(a) Based on Departure from normal
	Heat Wave: Maximum Temperature Departure from normal 4.5°C to 6.4°C .
	Severe Heat Wave: Maximum Temperature Departure from normal $\geq 6.5^{\circ}\text{C}$
	(b). Based on Actual maximum temperature
Heat Wave: When actual maximum temperature $\geq 45^{\circ}\text{C}$.	
Severe Heat Wave: When actual maximum temperature $\geq 47^{\circ}\text{C}$	
(c). Criteria for heat wave for coastal stations	
When maximum temperature departure is $>4.5^{\circ}\text{C}$ from normal. Heat Wave may be described provided maximum temperature $\geq 37^{\circ}\text{C}$	
 Warm Night	When maximum temperature remains 40°C
	Warm Night: When minimum temperature departure 4.5°C to 6.4°C .
	Severe Warm Night: When minimum temperature departure $>6.4^{\circ}\text{C}$.